


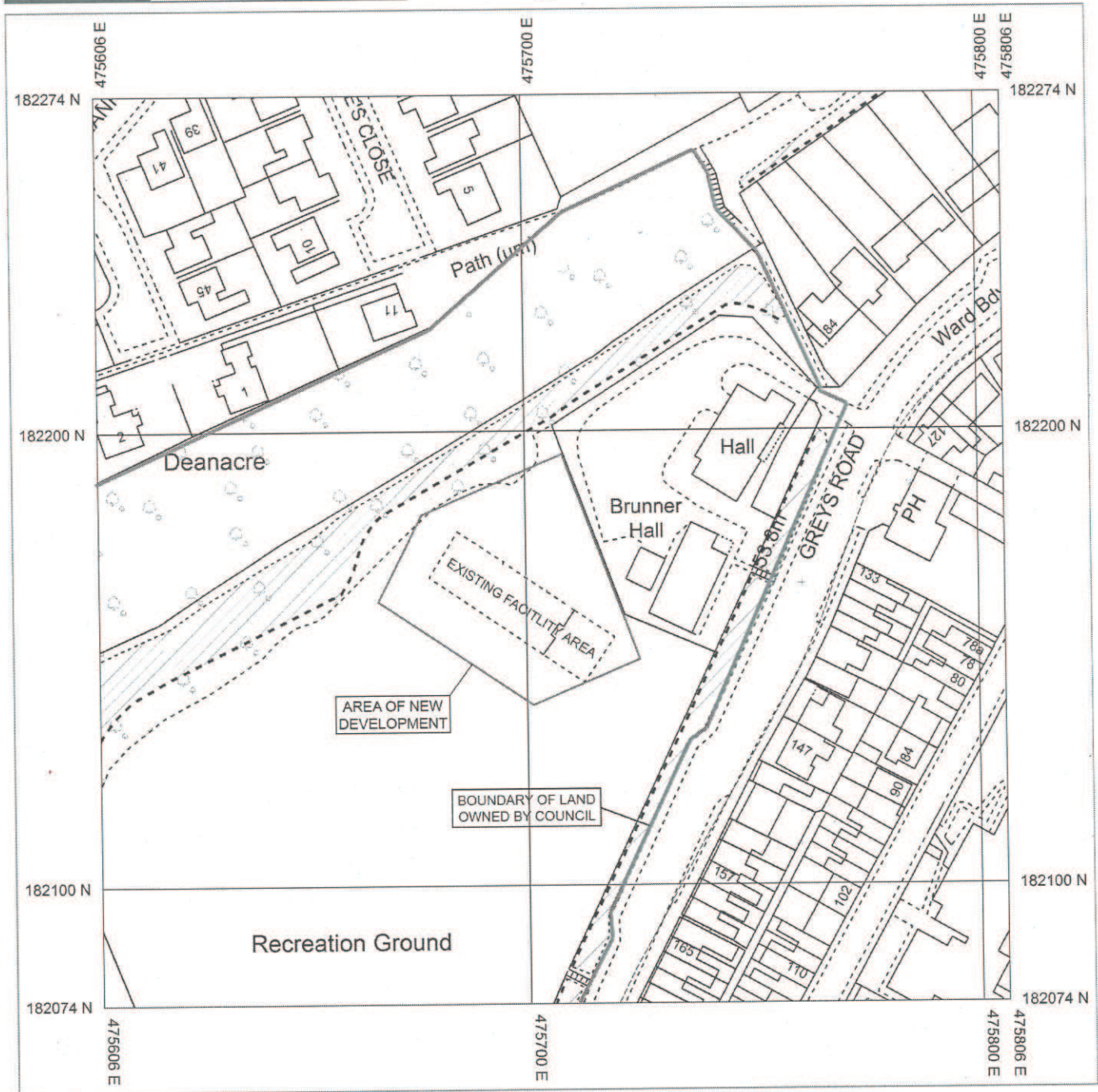
Agenda Item 7

APPENDIX A





Location Map



Produced 18/02/2014 from the Ordnance Survey National Geographic Database and incorporating surveyed revision available at this date. © Crown Copyright 2014

Reproduction in whole or in part is prohibited without the prior permission of Ordnance Survey

Ordnance Survey and the OS Symbol are registered trademarks of Ordnance Survey, the national mapping agency of Great Britain.

The representation of a road, track or path is no evidence of a right of way.

The representation of features as lines is no evidence of a property boundary.



Scale 1:1250

Supplied By: South Oxfordshire District

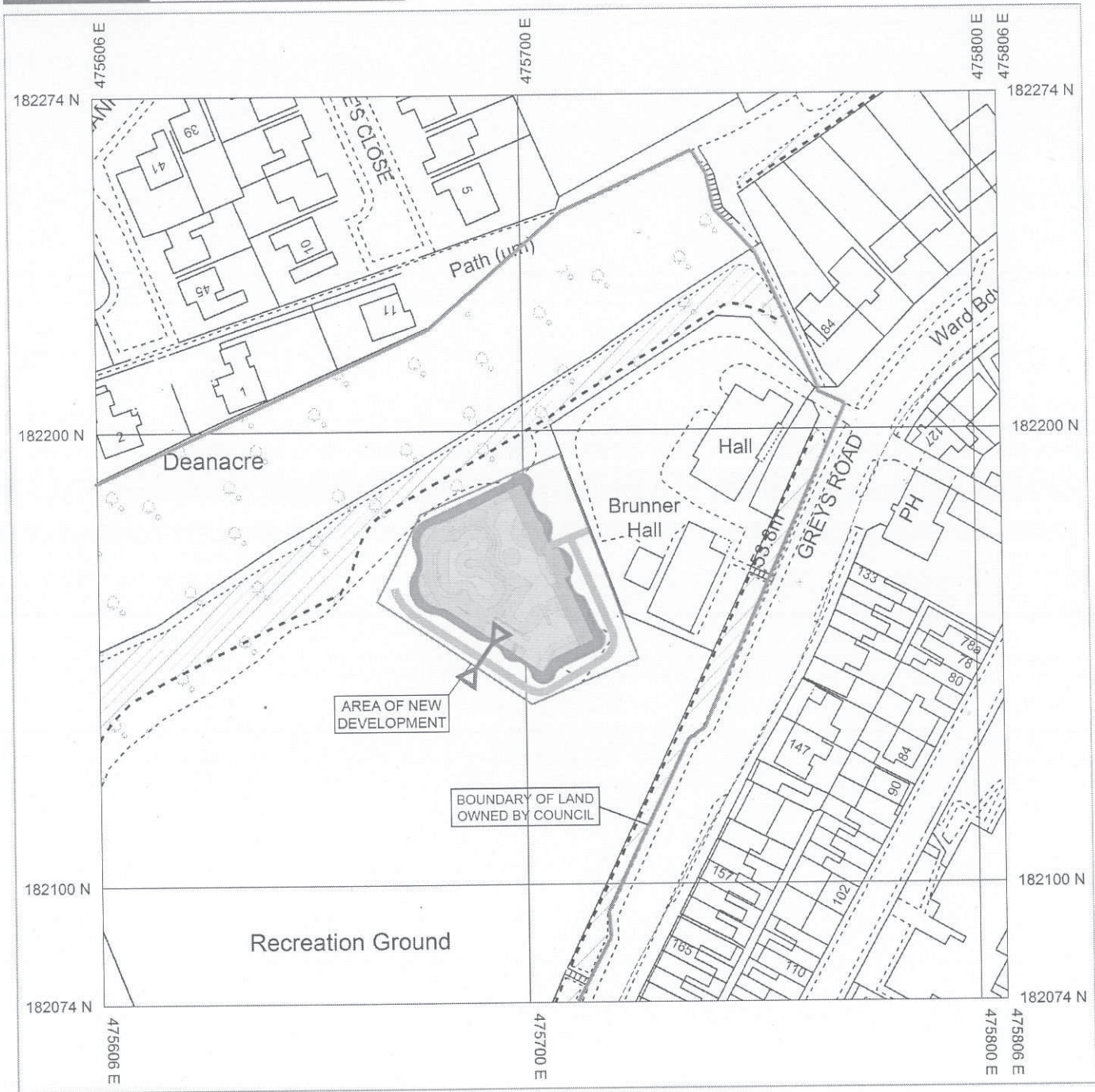
Serial number: 001134943

Plot Centre Coordinates: 475706, 182174

Agenda Item 7



Location Map



Produced 18/02/2014 from the Ordnance Survey National Geographic Database and incorporating surveyed revision available at this date. © Crown Copyright 2014

Reproduction in whole or in part is prohibited without the prior permission of Ordnance Survey

Ordnance Survey and the OS Symbol are registered trademarks of Ordnance Survey, the national mapping agency of Great Britain.

The representation of a road, track or path is no evidence of a right of way.

The representation of features as lines is no evidence of a property boundary.

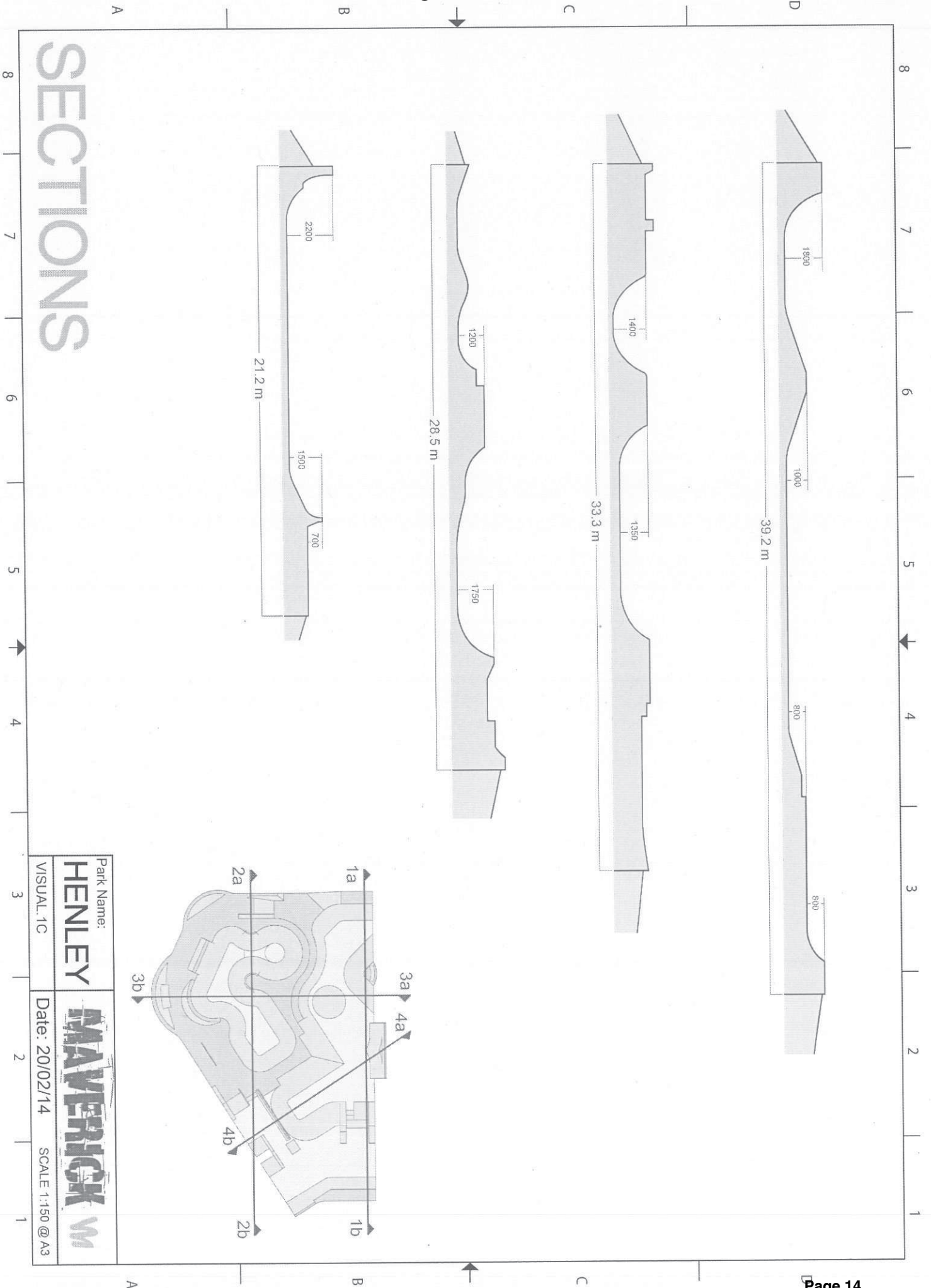


Scale 1:1250

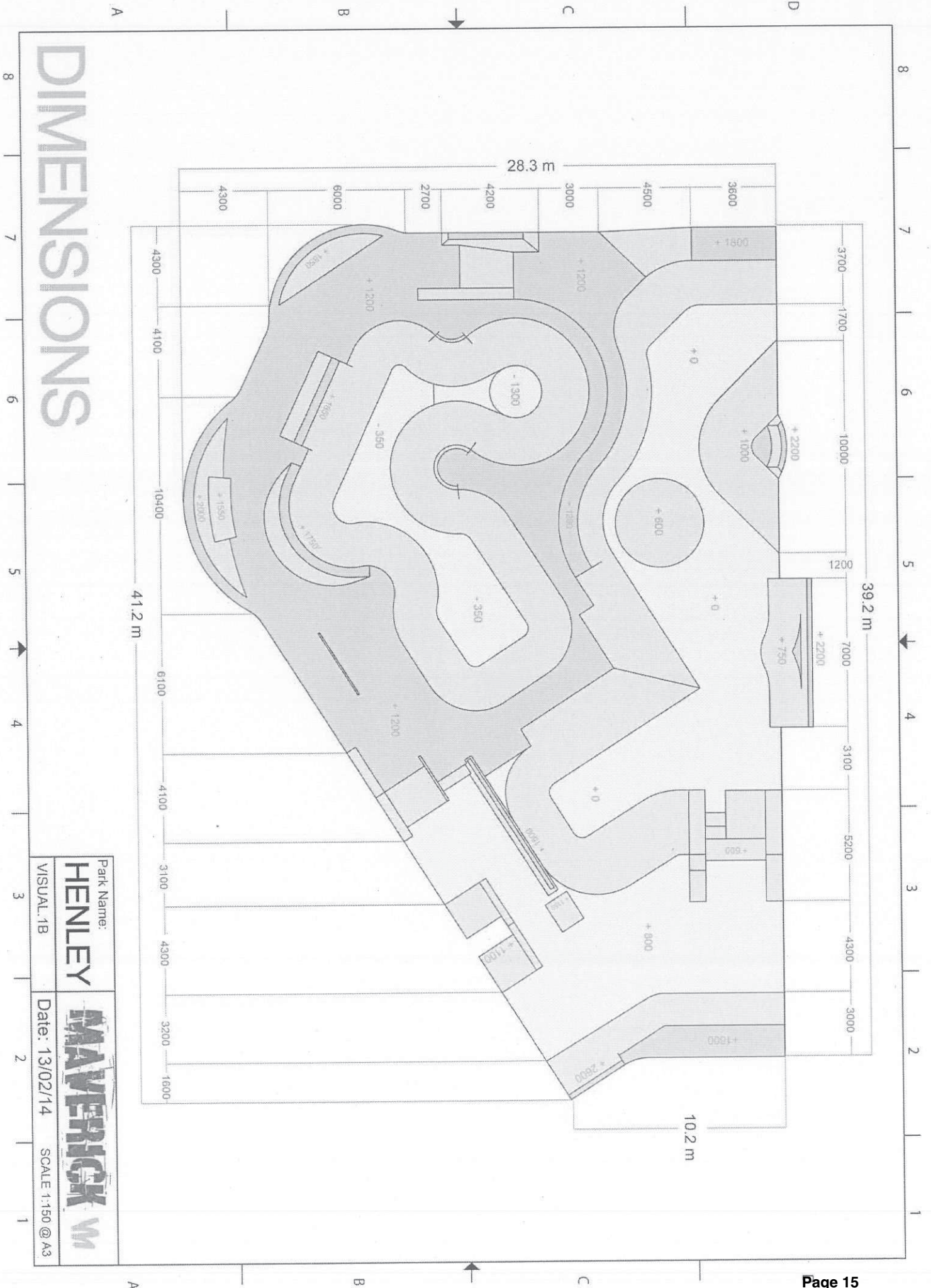
Supplied By: **South Oxfordshire District**

Serial number: 001134943

Plot Centre Coordinates: 475706, 182174


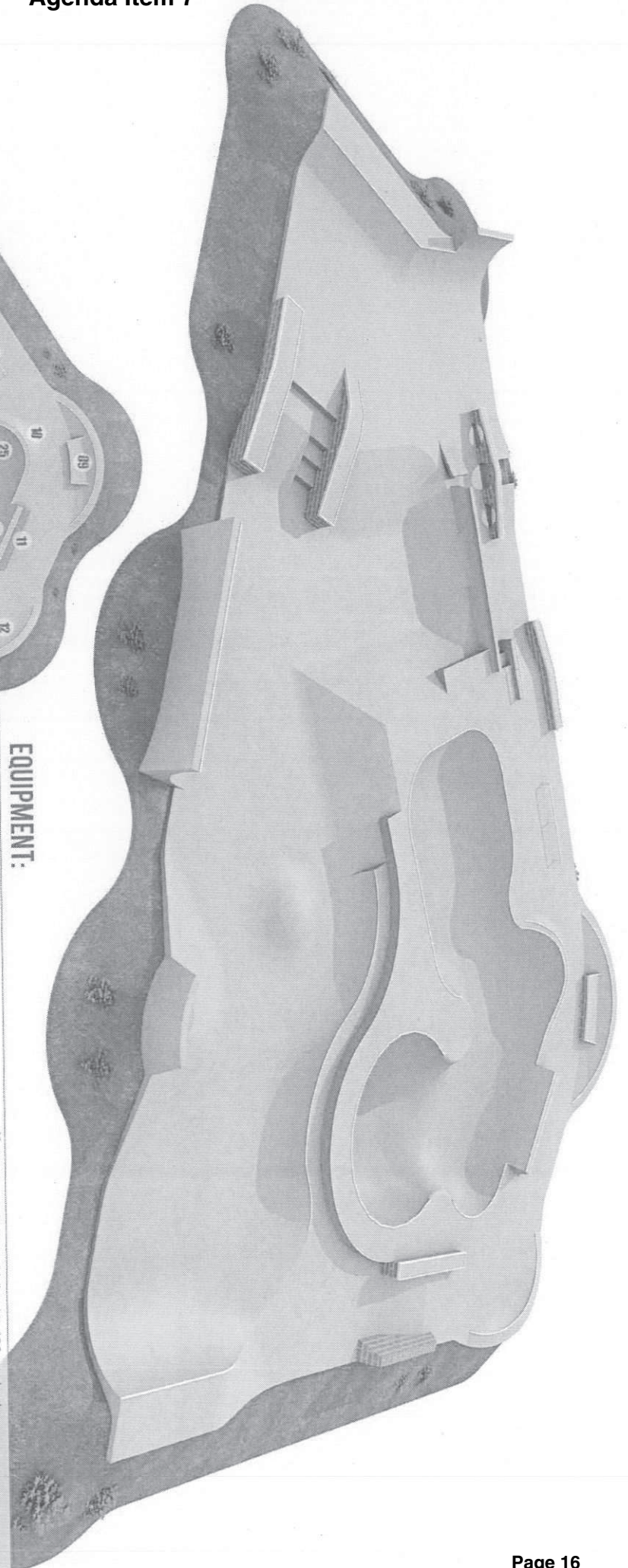


Agenda Item 7



DIMENSIONS


Park Name:	HENLEY	MAVERICK M
VISUAL: 1B	Date: 13/02/14	SCALE 1:150 @ A3



EQUIPMENT:

- 01. Quarterpipe 1800mm high (R1.8)
 - 02. Quarterpipe with Hip 800mm high
 - 03. Bank to Bank / ledge with Grass Gap 300mm high
 - 04. Kicker 350mm high
 - 05. Jersey Extension 1500mm high
 - 06. Flatbank 400mm high with 500 - 800mm Ledge
 - 07. Step Gap and 450mm Box Rail on Plinth
 - 08. Round Rail 350mm high x 3.5m long
 - 09. Taco 800mm high with Inset Manual 350mm high
 - 10. Quarterpipe Blend 550mm high (R1.2)
 - 11. Brick Jersey 650mm high
 - 12. Taco 650mm high
 - 13. Flatbank 400mm high with Ledge and Brick Hubba
 - 14. Flatbank with Gap 800mm high + Stairs and Ledges
 - 15. Flatbank 800mm high
 - 16. Flatbank 800mm high with 400mm Ledge
 - 17. Flatbank Hip 1200mm high
 - 18. Vert Quarterpipe 2200mm high (R1.8) with 750mm Hip
 - 19. 360° Rollover 600mm high
 - 20. Flatbank with Step 800 - 1200mm high
 - 21. Blend from 800mm Quarterpipe (R1.5) to Flatbank
 - 22. Flatbank Hip 1000mm high with Brick Ledge 2200mm high
 - 23. Blend up to Quarterpipe 1800mm high
 - 24. Bowl 1550mm high (with mini-ramp)
 - 25. Bowl Extension 1950mm high
 - 26. Flatbank Extension 2200mm high
 - 27. Rolled Lip Volcano Section
 - 28. 950mm Waterfall with Rolled Lips
 - 29. Deep End 2500mm
- PARK DIMS - 41.2m x 28.3m**

LOCATION PLAN



Park Name:	
HENLEY	
VISUAL 1C	MAVERICK M
Date: 20/02/14	SCALE 1:500 @ A3

This page is intentionally left blank